




Ringtail Ridge

Natural Area

Legend:

-  Trailhead
-  Hiking Trail
-  Bicycle Trail
-  Parking Area
-  Accessible Trail
-  Information Kiosk

-  Greenspace Limits
-  Accessible Trail
-  Point of Interest







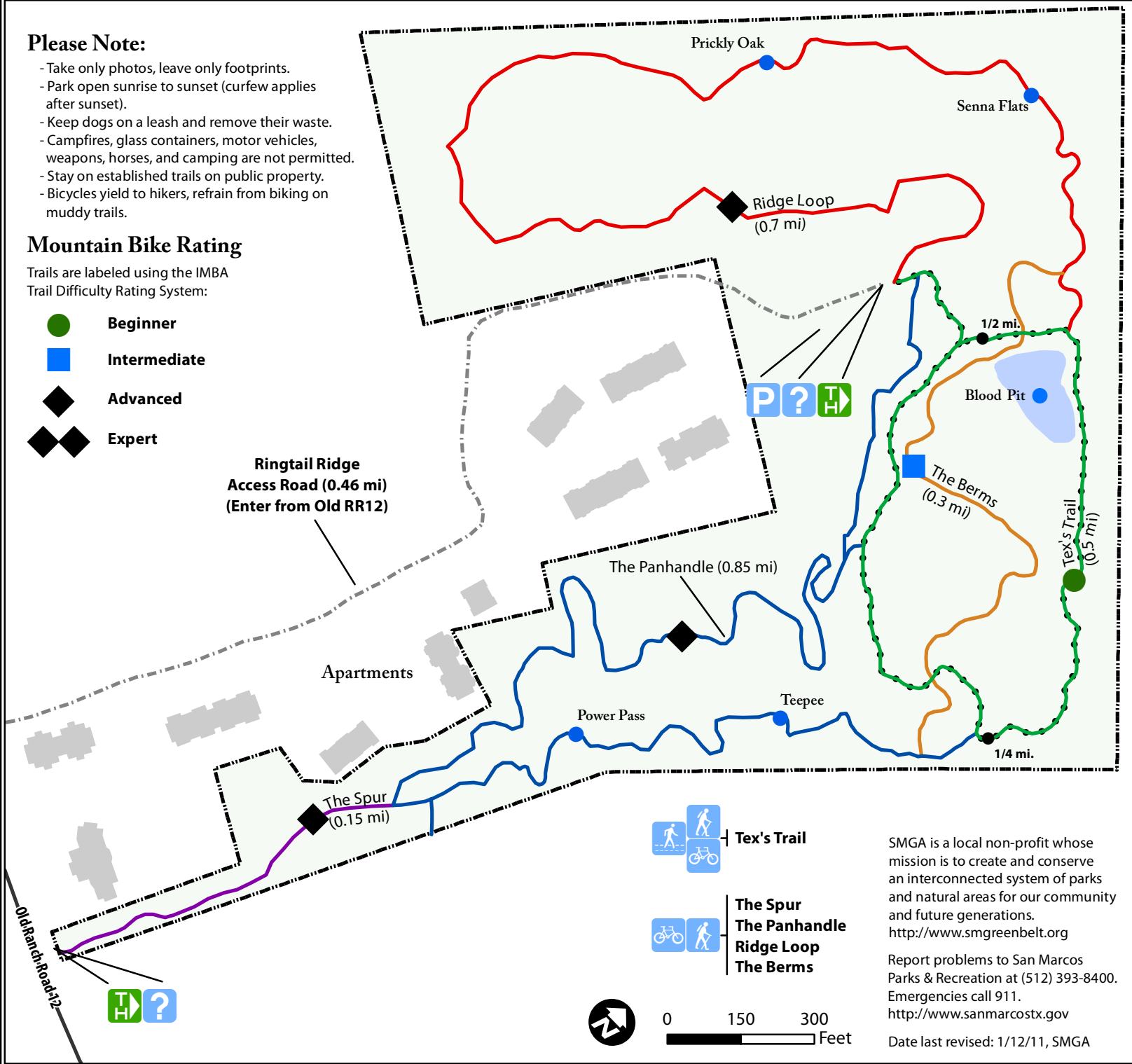
Please Note:

- Take only photos, leave only footprints.
- Park open sunrise to sunset (curfew applies after sunset).
- Keep dogs on a leash and remove their waste.
- Campfires, glass containers, motor vehicles, weapons, horses, and camping are not permitted.
- Stay on established trails on public property.
- Bicycles yield to hikers, refrain from biking on muddy trails.


Mountain Bike Rating

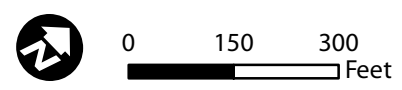
Trails are labeled using the IMBA Trail Difficulty Rating System:

-  Beginner
-  Intermediate
-  Advanced
-  Expert



 **Tex's Trail**

 **The Spur
The Panhandle
Ridge Loop
The Birms**



SMGA is a local non-profit whose mission is to create and conserve an interconnected system of parks and natural areas for our community and future generations.
<http://www.smgreenbelt.org>
 Report problems to San Marcos Parks & Recreation at (512) 393-8400. Emergencies call 911.
<http://www.sanmarcostx.gov>
 Date last revised: 1/12/11, SMGA