




















Sam Houston National Forest

Multi-use Trail - EAST

Sam Houston NF

Legend

-  USFS Office
-  MU Trail Parking
-  MU Trail Bridge (w/ #)
- MU Trail Sections**
-  NW-Blue
-  West-Green
-  West-Orange
-  West-Red
- Roads**
-  I-45
-  US Highway
-  State Highway
-  FM Road
-  County Road
-  Forest Road
- Utilities**
-  Pipeline
-  Powerline
-  Lakes & Ponds
-  Streams
- Land Ownership**
-  FS
-  Pvt

