

Lake MacKenzie  
Municipal Water Authority

# ATV Trails Map



Barbour Creek

Cope Creek

Steep Grade

Deadman Creek

Steep Grade

Tule Creek

Steep Grade






Use Caution

No ATVs  
Motorcycles  
Only






NO ATVs  
East of  
This Point

Speed Limit  
5

## ATV Trail Legend

-  Route to RV Hook-ups
-  Trail for LESS Experienced Riders
-  Trail for MORE Experienced Riders
-  Trail for MOST Experienced Riders
-  Trail for Motorcycle/Motocross Only

## Facilities Legend

-  Restrooms
-  Campsite - Shelter - Picnic Table
-  RV Hook-ups
-  RV Dump Station
-  Area Designation

A

B

C

D

F

E

- 27 
- 28 
- 26 
- 25 
- 24 
- 23 
- 22 
- 21 
- 20 
- 30 
- 31 

