




















Sam Houston National Forest

Multi-use Trail - WEST

Sam Houston NF

Legend

-  USFS Office
-  MU Trail Parking
-  MU Trail Bridge (w/ #)
- MU Trail Sections**
 -  NW-Blue
 -  West-Green
 -  West-Orange
 -  West-Red
- Roads**
 -  I-45
 -  US Highway
 -  State Highway
 -  FM Road
 -  County Road
 -  Forest Road
- Utilities**
 -  Pipeline
 -  Powerline
 -  Lakes & Ponds
 -  Streams
- Land Ownership**
 -  FS
 -  Pvt

